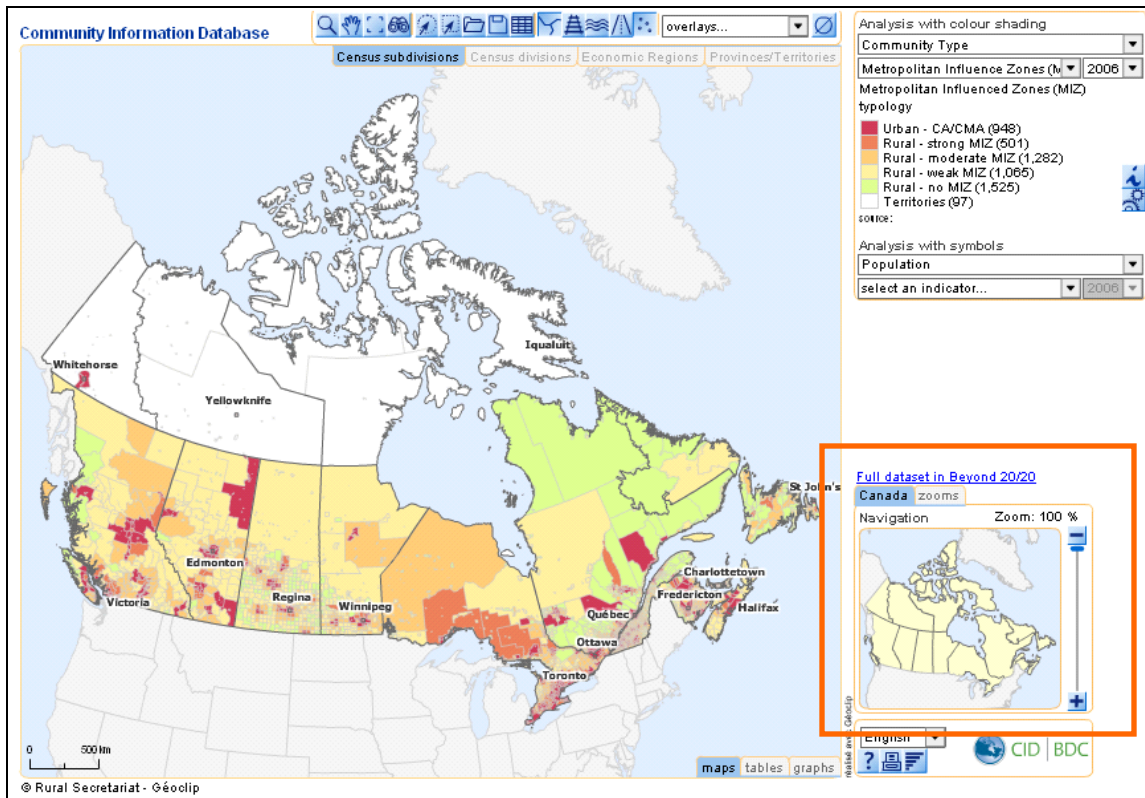
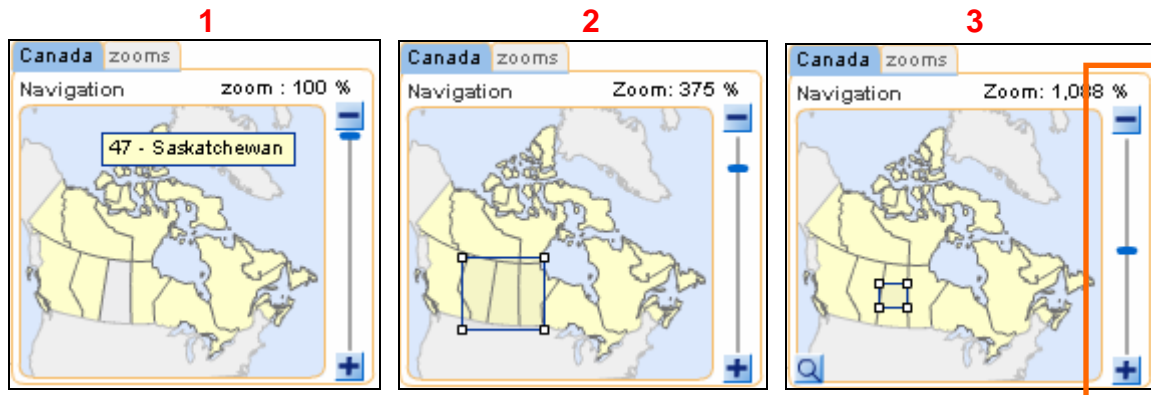


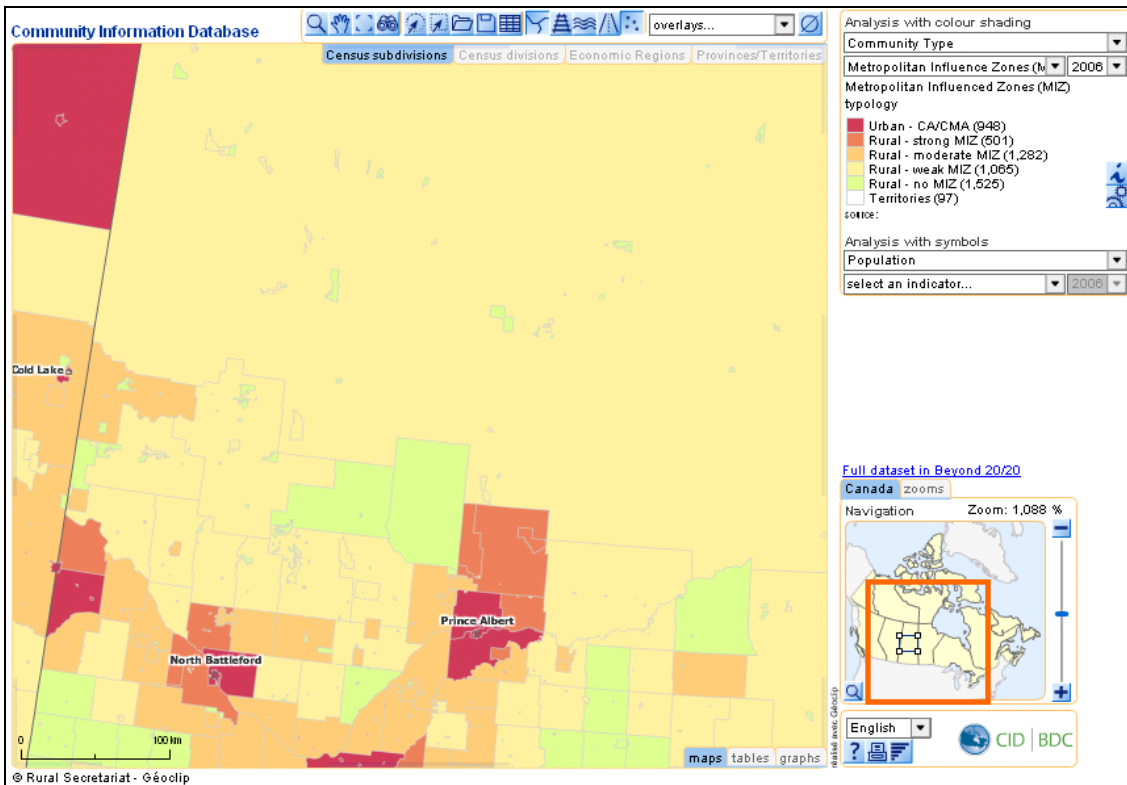
5. Zoom to a Province or Territory

You can select a province or territory of interest at any time by using the navigation map located on the lower right side of the mapping window.



You can zoom to a province or territory by clicking on it (1). The extent of your selection will be shown in a box (2) and on the CID map. To change the zoom level on the CID map, you can drag the corner squares of the box or use the zoom slider (3). You may select the plus sign to zoom in or the minus sign to zoom out. If you have a wheel mouse you can zoom using the wheel.





You can drag the box to another area of your province or country to change the map view. The zoom level would be the same. In this example the user moves from northern to southern Saskatchewan.

